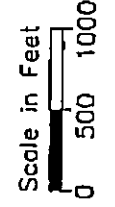
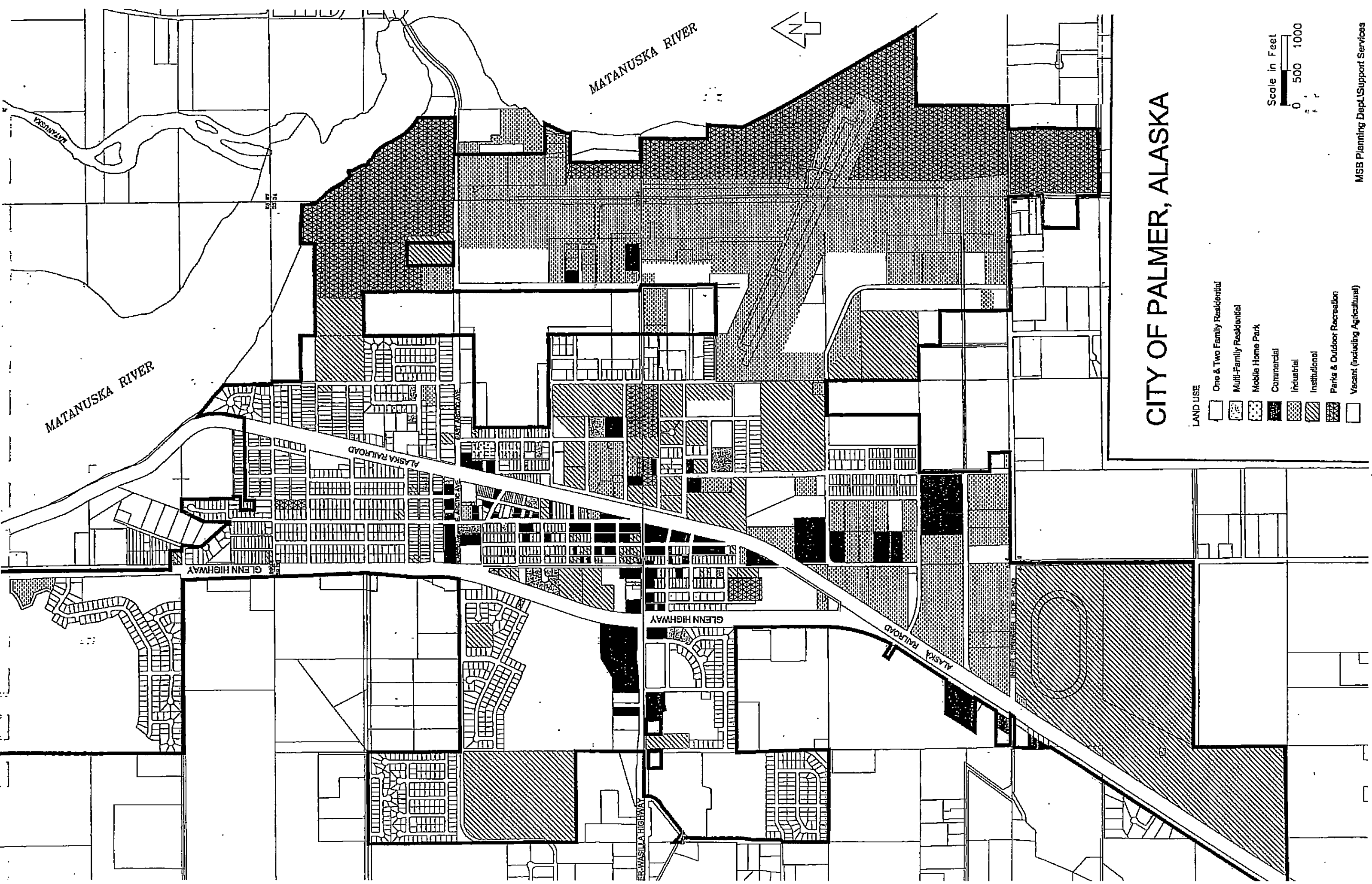


CITY OF PALMER, ALASKA

Zoning

----- Zoning Boundary






MATANUSKA RIVER

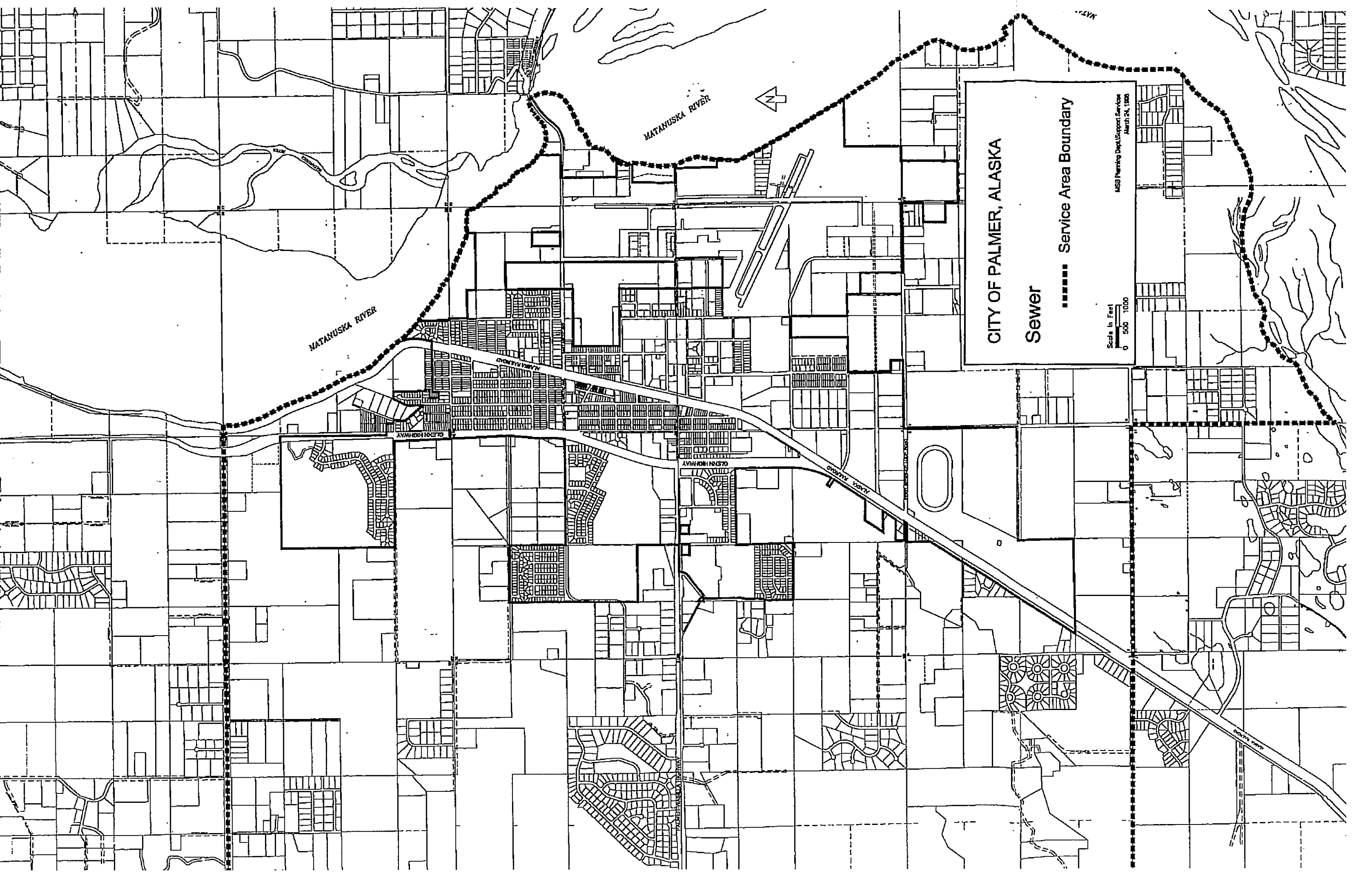
MATANUSKA RIVER

CITY OF PALMER, ALASKA

LAND USE

- One & Two Family Residential
- Multi-Family Residential
- Mobile Home Park
- Commercial
- Industrial
- Institutional
- Parks & Outdoor Recreation
- Vacant (including Agricultural)





MATANUSKA RIVER



CITY OF PALMER, ALASKA

Sewer

----- Service Area Boundary

Scale in Feet
0 500 1000

AS&S Planning Dept./Support Services
March 24, 1988

MATANUSKA RIVER

CHUMBYA CANYON

AVANHOI NGSTO

AVANHOI NGSTO

CHUMBYA CANYON

CHUMBYA CANYON